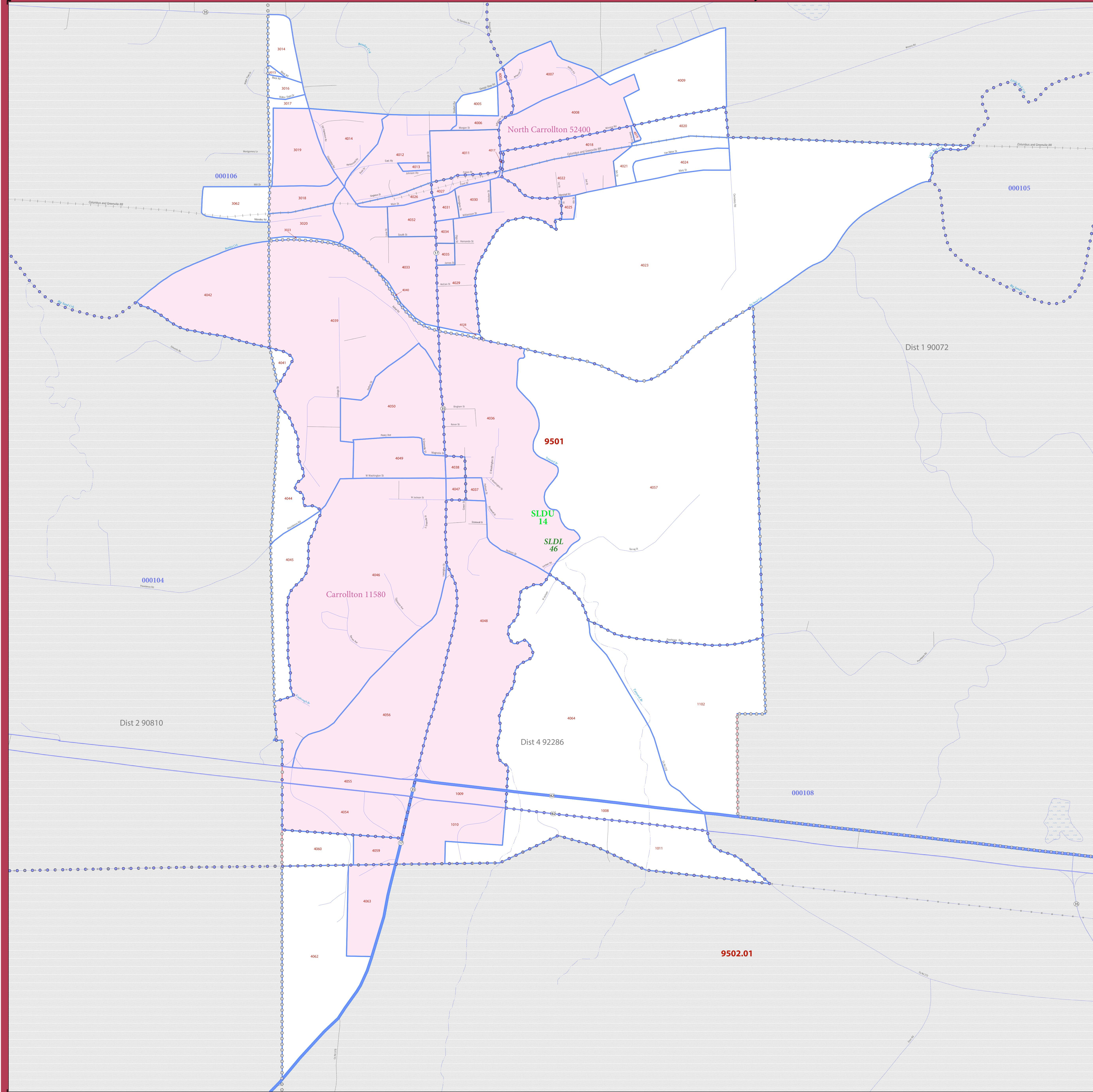


P.L. 94-171 COUNTY BLOCK MAP (2020 CENSUS): Carroll County, MS



LEGEND		
SYMBOL DESCRIPTION	SYMBOL	LABEL STYLE
International	☆☆☆☆☆	CANADA
Federal American Indian Reservation	★ ★ ★ ★ ★	L'ANSE RESV N 1880
Off-Reservation Trust Land or Hawaiian Home Land	+ + + + +	T1880
Oklahoma Tribal Statistical Area, Alaska Native Village Statistical Area, or Tribal Designated Statistical Area	◆ ◆ ◆ ◆ ◆	KAW OTSA 5690
American Indian Tribal Subdivision	● ● ● ● ●	EAGLE NEST DIST 200
State American Indian Reservation	////	Tama Resv n 9400
State Designated Tribal Statistical Area	◆ ◆ ◆ ◆ ◆	Lumbee SDTSA 9815
Alaska Native Regional Corporation	▼ ▼ ▼ ▼ ▼	NANA ANRC 52120
State (or statistically equivalent entity)	▭ ▭ ▭ ▭ ▭	NEW YORK 36
County (or statistically equivalent entity)	▭ ▭ ▭ ▭ ▭	MONTGOMERY 031
Minor Civil Division (MCD) ¹	○ ○ ○ ○ ○	Bristol town 07485
Census County Division (CCD), Census Subarea (CSA), or Unincorporated Territory (UT)	○ ○ ○ ○ ○	Hanna CCD 91650
Consolidated City	○ ○ ○ ○ ○	MILFORD 47500
Incorporated Place ^{1,2}	■ ■ ■ ■ ■	Davis 18100
Census Designated Place (CDP) ²	■ ■ ■ ■ ■	Incline Village 35100
State Legislative District - Upper (Senate) ³	■ ■ ■ ■ ■	SLDU 14
State Legislative District - Lower (House) ³	■ ■ ■ ■ ■	SLDL 26
Voting District (VTD)	● ● ● ● ●	100015
Census Tract ⁴	■ ■ ■ ■ ■	33.07
Census Block ⁵	■ ■ ■ ■ ■	3012

DESCRIPTION	SYMBOL	DESCRIPTION	SYMBOL
Interstate	— 2 —	Geographic Object or Corridor	—
U.S. Highway	— 2 —	Water Body	—
State Highway or State Road	— 2 —	Swamp, Marsh, Gravel Pit, or Quarry	—
Other Road	—	Glaicer	—
Cul-de-sac	—	Military	—
Circle	—	National or State Park, Forest, or Recreation Area	—
4WD Trail, Stairway, Alley, Walkway, or Ferry	—	College or University	—
Railroad	—	Prison or Juvenile Detention Center	—
Pipeline or Power Line	—	Airport, Airfield, or Helicopter Landing Pad	—
Ridge or Fence	—	Island Name	—
Perennial Stream	—	Nonvisible Boundary or Feature Not Elsewhere Classified	—
Intermittent Stream	—		
Island Name	—		
Nonvisible Boundary or Feature Not Elsewhere Classified	—		

Where international, state, county, and/or MCD/CCD boundaries coincide, the map shows the boundary symbol for only the highest-ranking of these boundaries. Where American Indian reservation and American Indian tribal subdivision boundaries coincide, the map shows only the American Indian reservation boundaries. Where Oklahoma tribal statistical area boundaries and American Indian tribal subdivision boundaries coincide, the map shows only the Oklahoma tribal statistical area boundaries.

Geographic area names are followed by either their FIPS or census code.

1 A * following an MCD name denotes a false MCD. A * following a place name indicates that a false MCD exists with the same name and FIPS code as the place; the false MCD label is not shown.

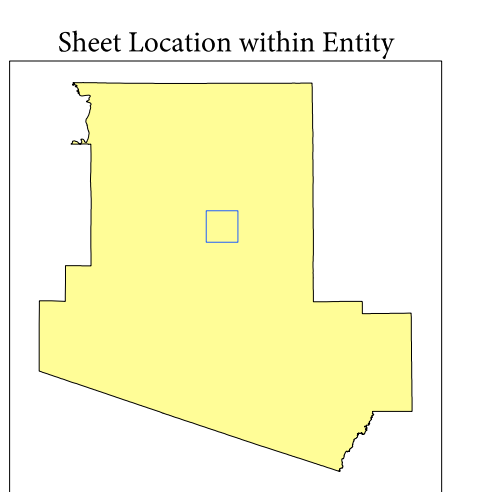
2 Place label color corresponds to the place fill color.

3 2018 State Legislative Districts.

4 Census tracts are identified by an up to four-digit integer number and may have an optional two-digit suffix; for example 25 or 1457.02. The census tract codes consist of six digits with an implied decimal between the fourth and fifth digit corresponding to the basic census tract number, but with leading zeros, and trailing zeros for census tracts without a suffix. The tract number examples above would have codes of 002300 and 145702, respectively.

5 A * following a block number indicates that the block number is repeated elsewhere in the block.

Due to space limitations, some areas and features such as water bodies, colleges, prisons, and roads may not be labeled.

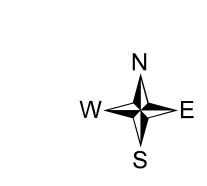
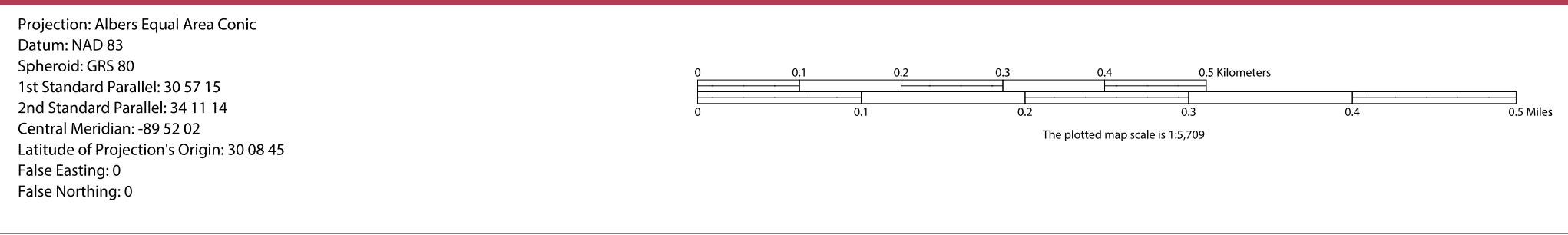


Sheet A1 of 2 INSET sheets
Total Sheets: 8 (Index 1; Parent 5; Inset 2)

All legal boundaries and names are as of January 1, 2020. The boundaries shown on this map are for Census Bureau statistical data collection and tabulation purposes only; their depiction and designation for statistical purposes does not constitute a determination of jurisdictional authority or rights of ownership or entitlement.

Geographic: Vintage: 2020 Census (reference date: January 1, 2020)
Data Source: U.S. Census Bureau's MA7/TIGER database (TIGER20)
Map Created by Geography Division: December 21, 2020

U.S. DEPARTMENT OF COMMERCE U.S. Census Bureau



NAME: Carroll County (015)
ENTITY TYPE: County or statistically equivalent entity
ST: Mississippi (28)

2020 CENSUS P.L. BLOCK MAP (INSET)
Sheet ID: 244328015A01